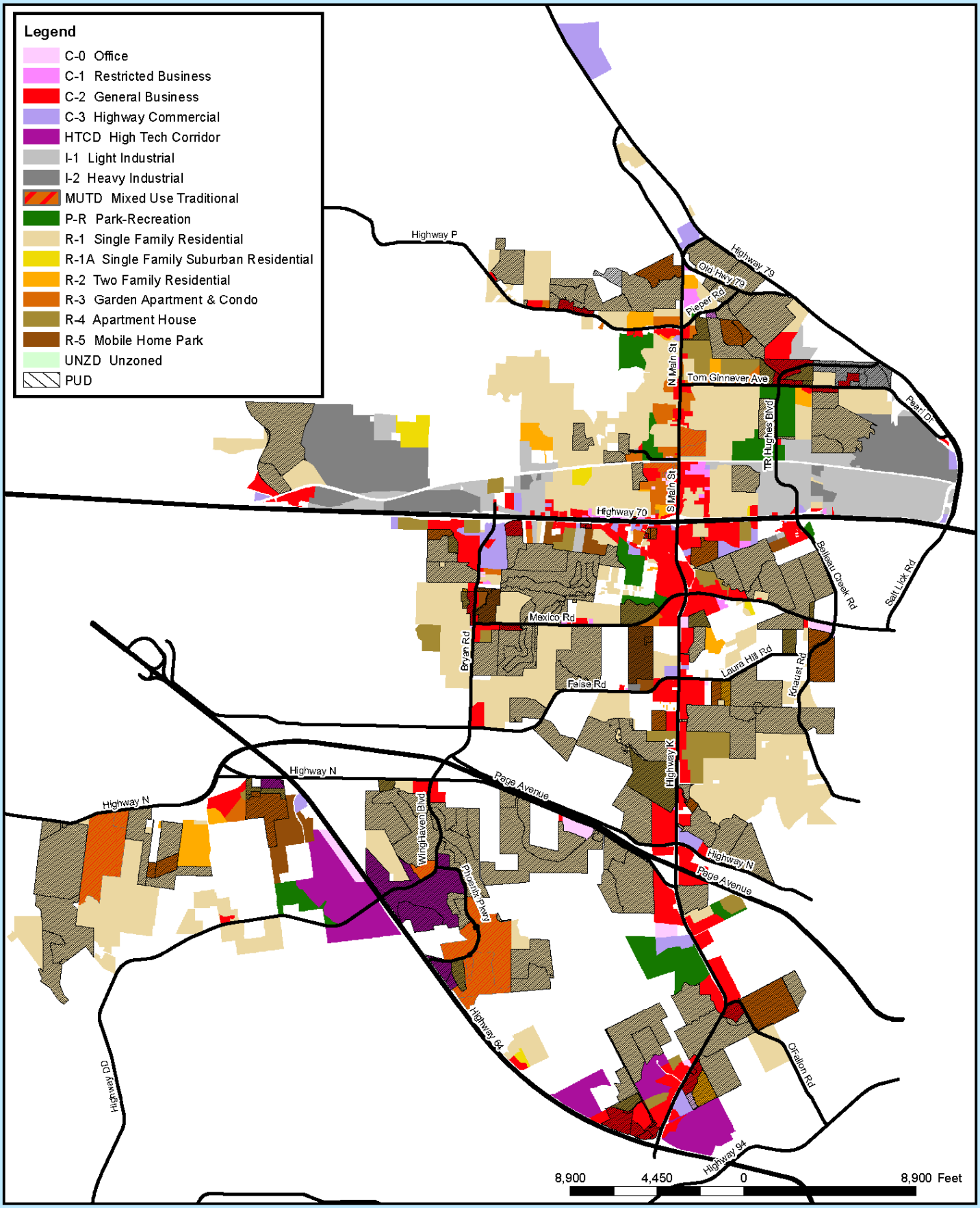

Planning & Development
Geographic Information Systems
O'Fallon, Missouri

15. Zoning Map

Base map data current through Ordinance #6043

Printed: 02/05/2015

M:\Maps\Data For Planning\Comprehensive Plan Maps\2014 Update\MAP 15 - Zoning Map.mxd

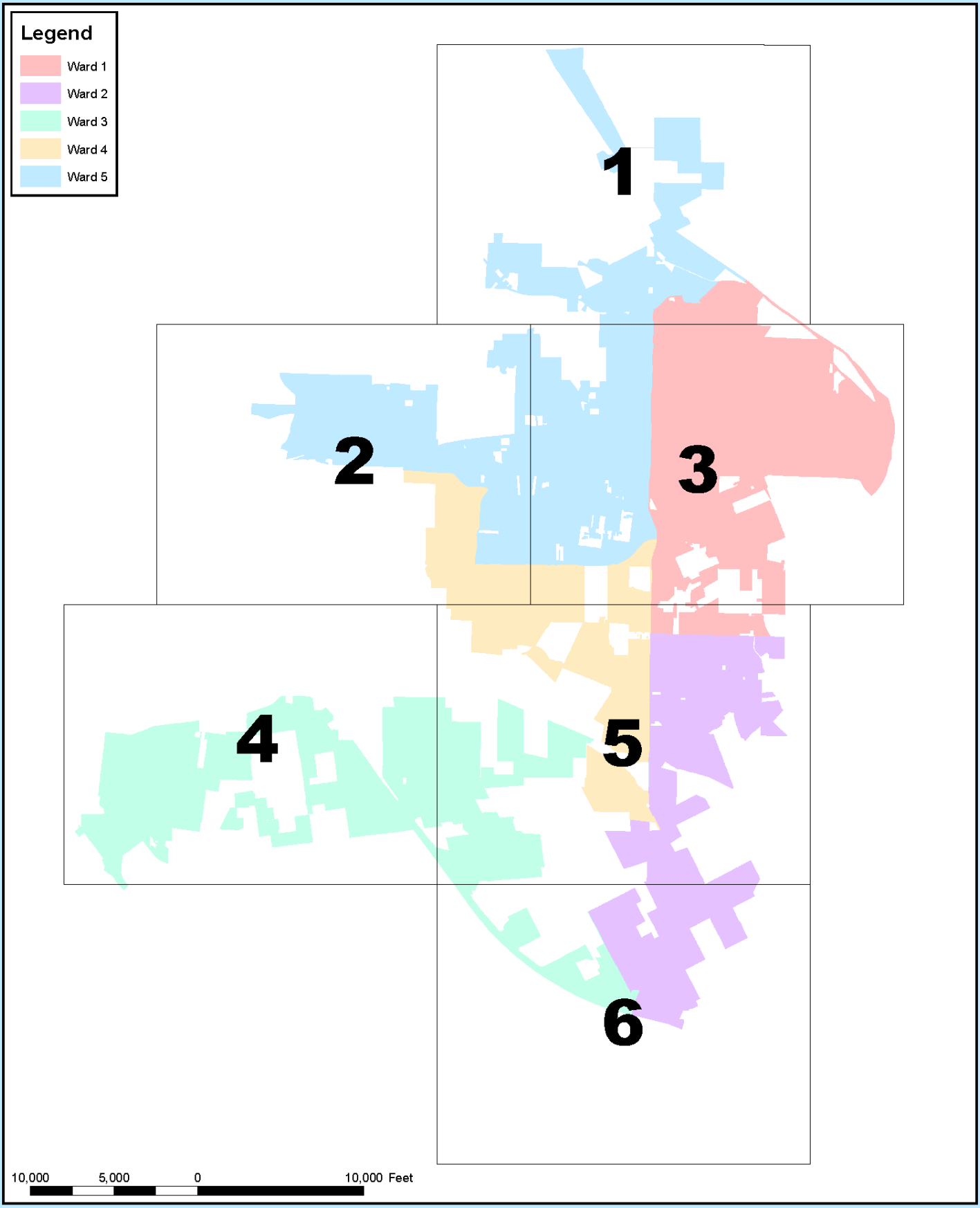

Planning & Development
Geographic Information Systems
O'Fallon, Missouri

Index Grid for Future Land Use/Zoning Detail Maps

Base map information current through Ordinance #6043
Printed: 02/05/2015

N
W
E
S

Document Path: M:\Maps\Data For Planning\Comprehensive Plan Maps\2014 Update\Zoning Map Grids\Zoning - Ward Grid.mxd

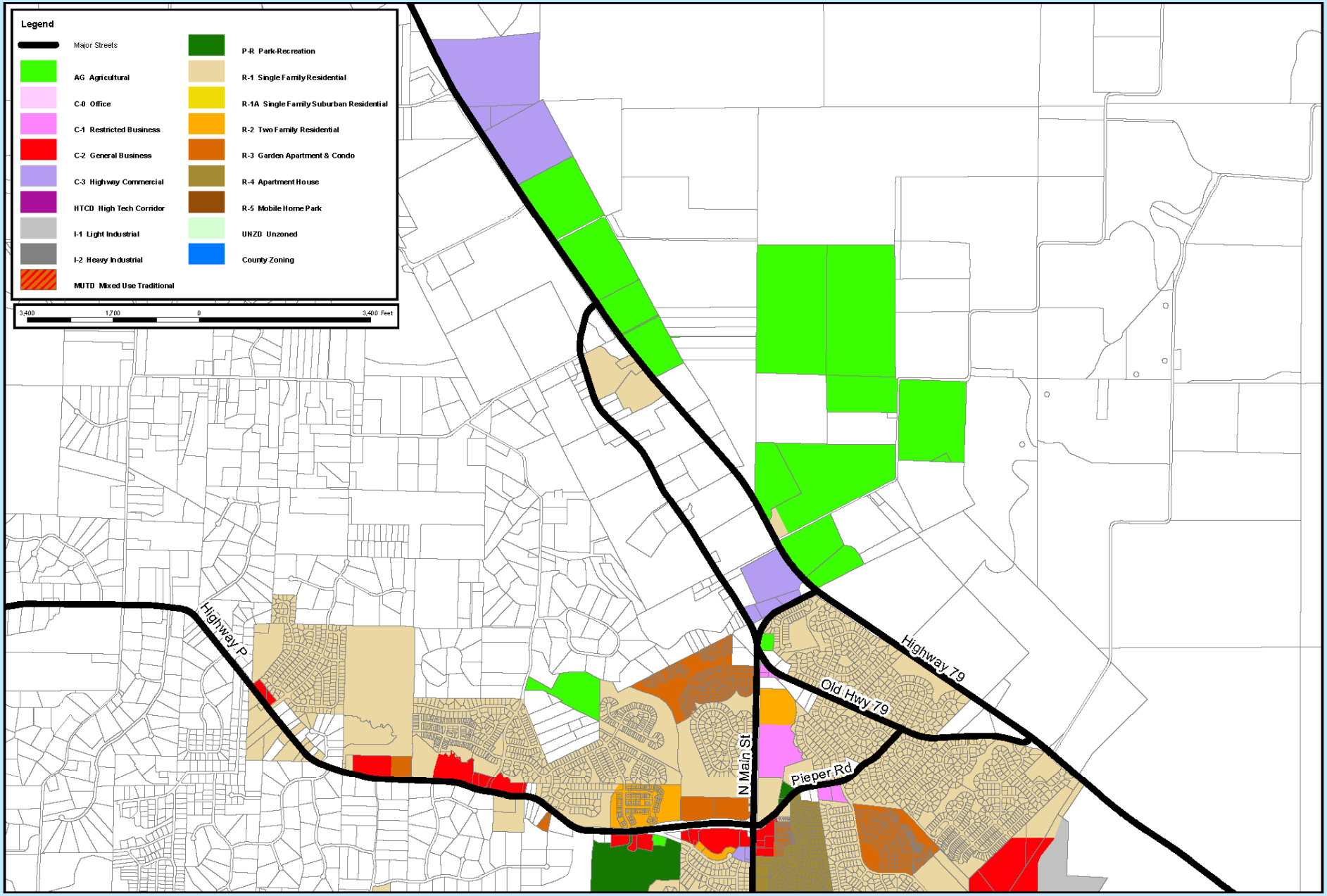

Planning & Development
Geographic Information Systems
O'Fallon, Missouri

Zoning Detail

Grid #1

Printed: 02/05/2015

N W E S

Document Path: M:\Maps\Data For Planning\Comprehensive Plan Maps\2014 Update\Zoning Map Grids\Zoning -Ward Grid-1.mxd

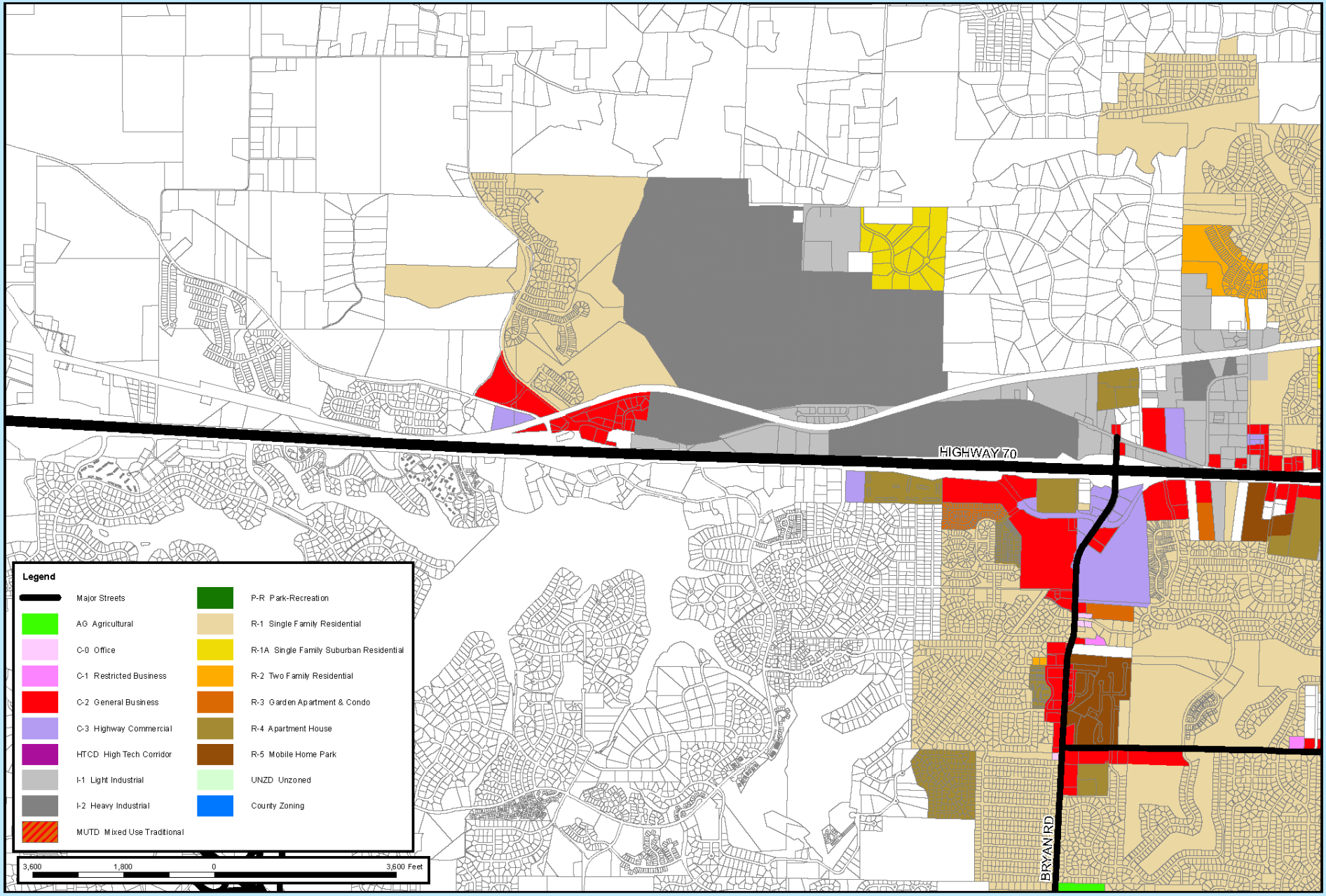

Planning & Development
Geographic Information Systems
O'Fallon, Missouri

Zoning Detail

Grid #2

Printed: 02/05/2015

N W E S

Document Path: M:\Maps\Data For Planning\Comprehensive Plan Maps\2014 Update\Zoning Map Grids\Zoning -Ward Grid-2.mxd

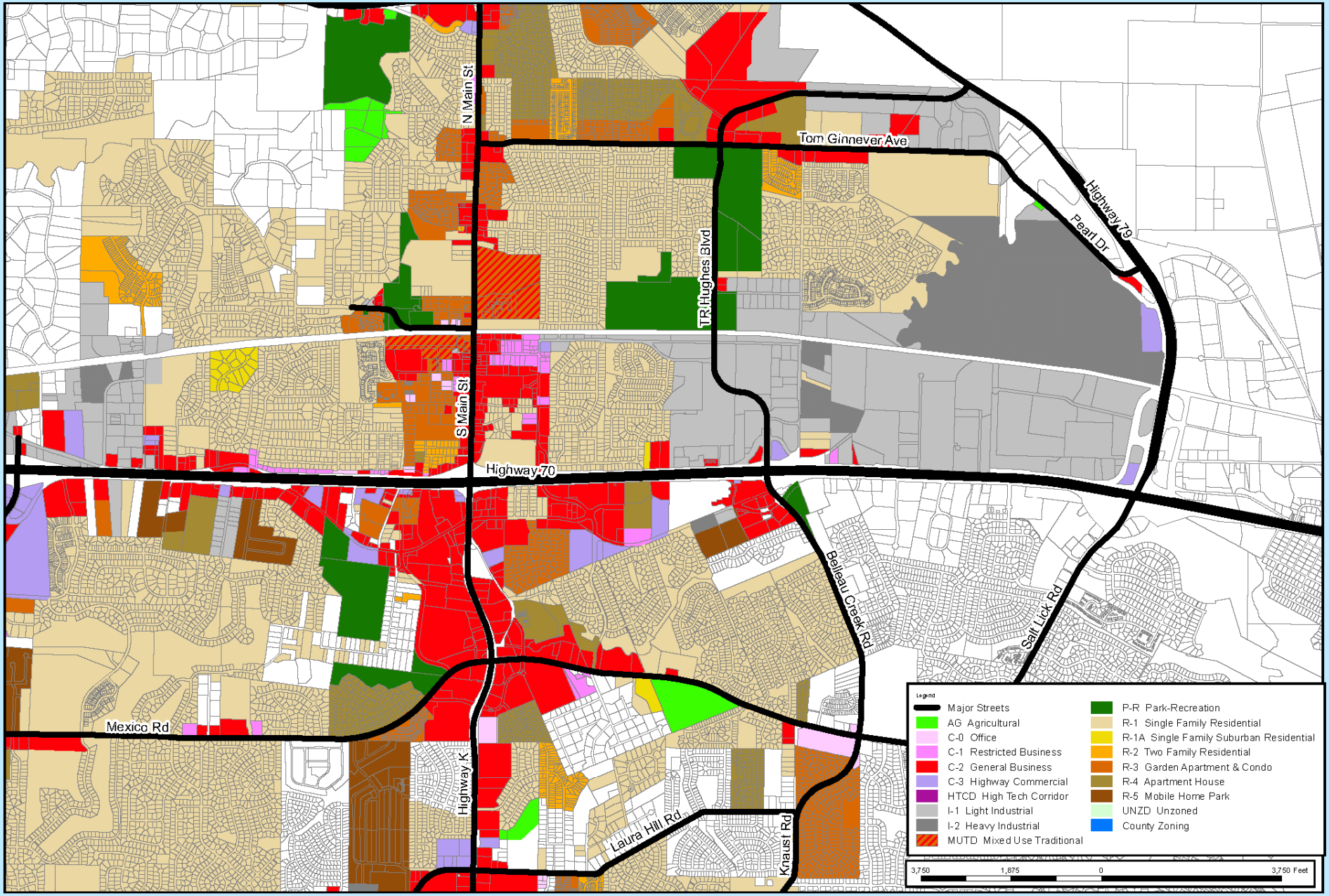

Planning & Development
Geographic Information Systems
O'Fallon, Missouri

Zoning Detail

Grid #3

Printed: 02/05/2015

N
W E
S

Document Path: M:\Maps\Data For Planning\Comprehensive Plan Maps\2014 Update\Zoning Map Grids\Zoning -Ward Grid-3.mxd

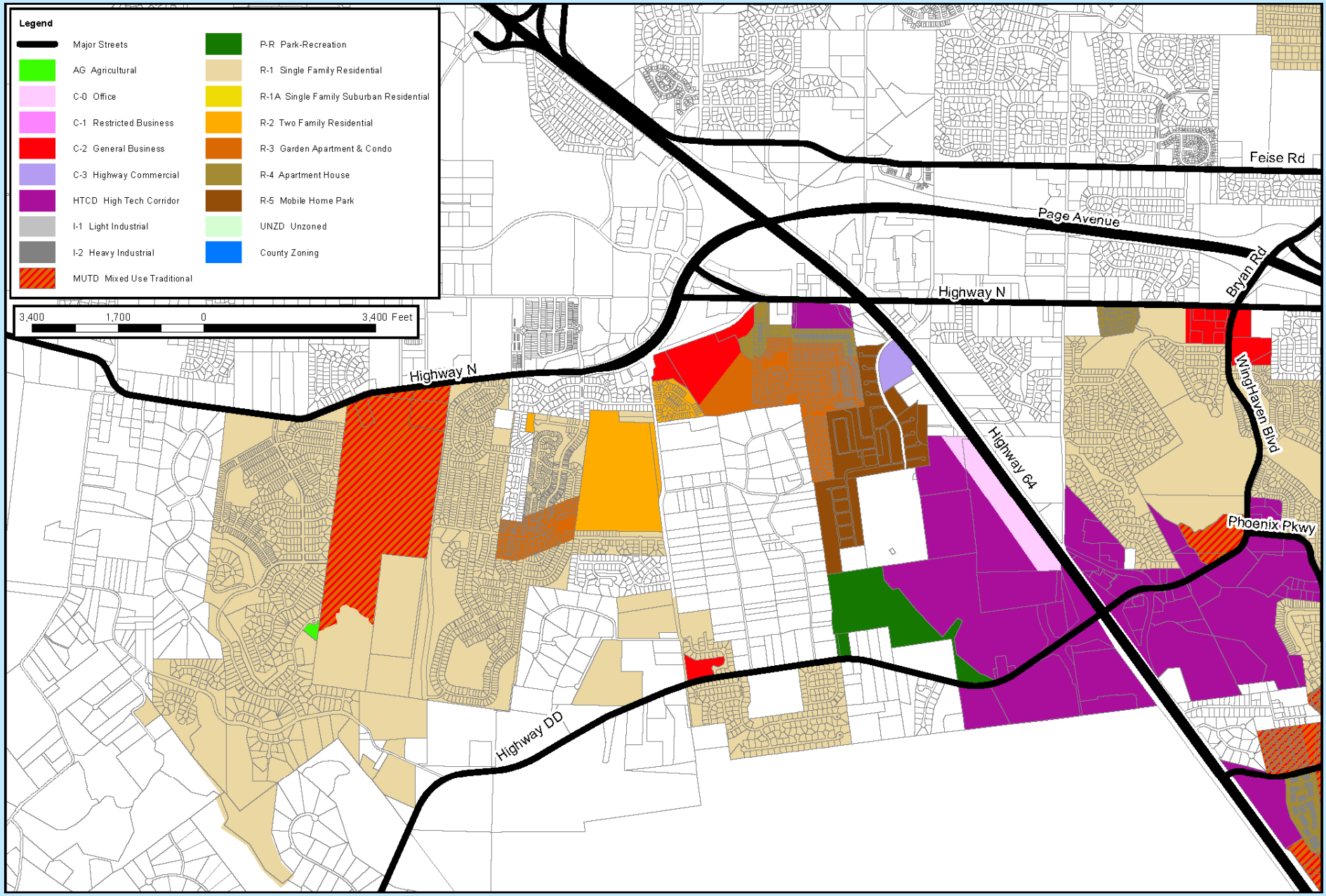

Planning & Development
Geographic Information Systems
O'Fallon, Missouri

Zoning Detail

Grid #4

Printed: 02/05/2015

N W E S

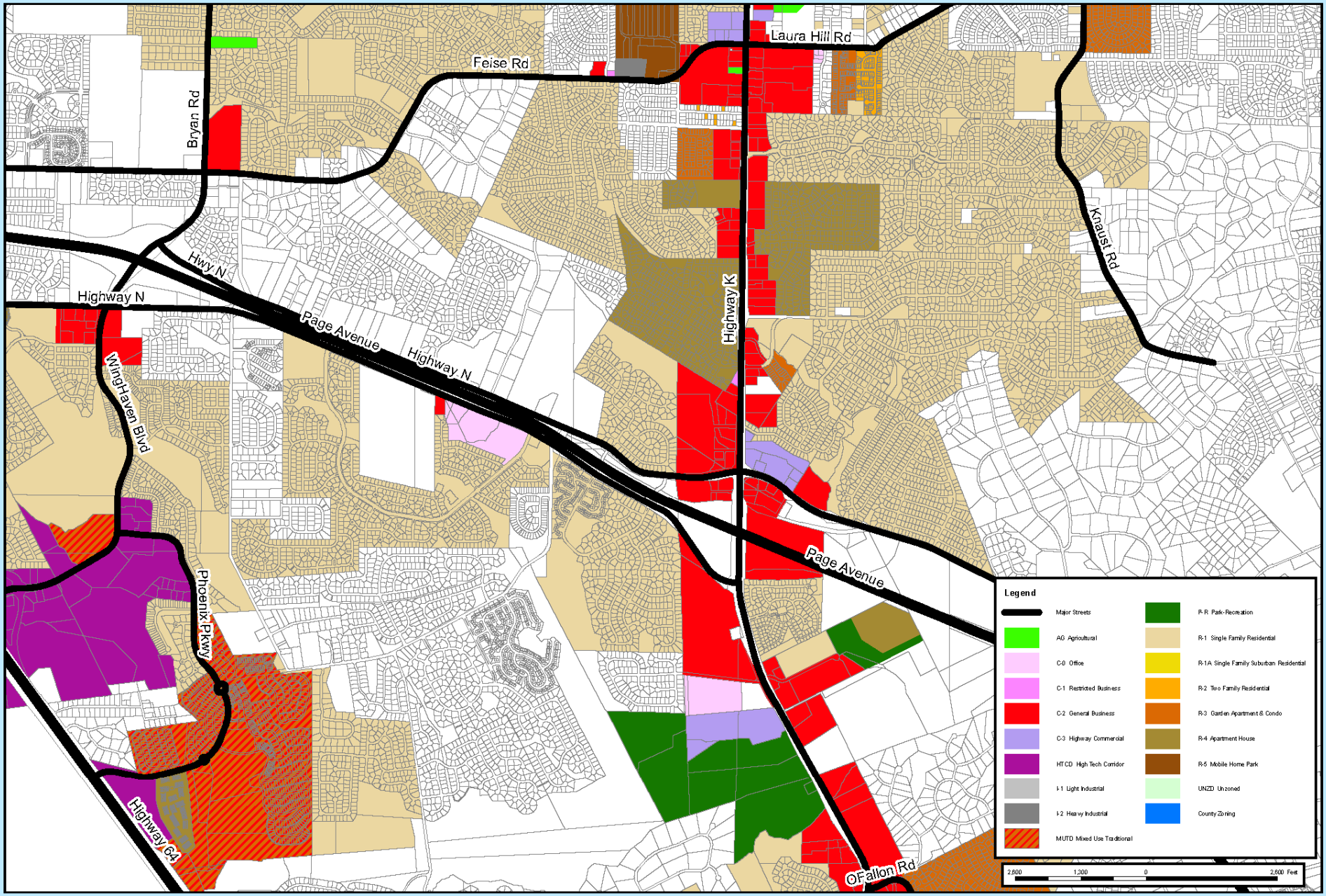

Planning & Development
Geographic Information Systems
O'Fallon, Missouri

Zoning Detail

Grid #5

Printed: 02/05/2015

N W E S

Document Path: M:\Maps\Data For Planning\Comprehensive Plan Maps\2014 Update\Zoning Map Grids\Zoning -\Ward Grid-5.mxd

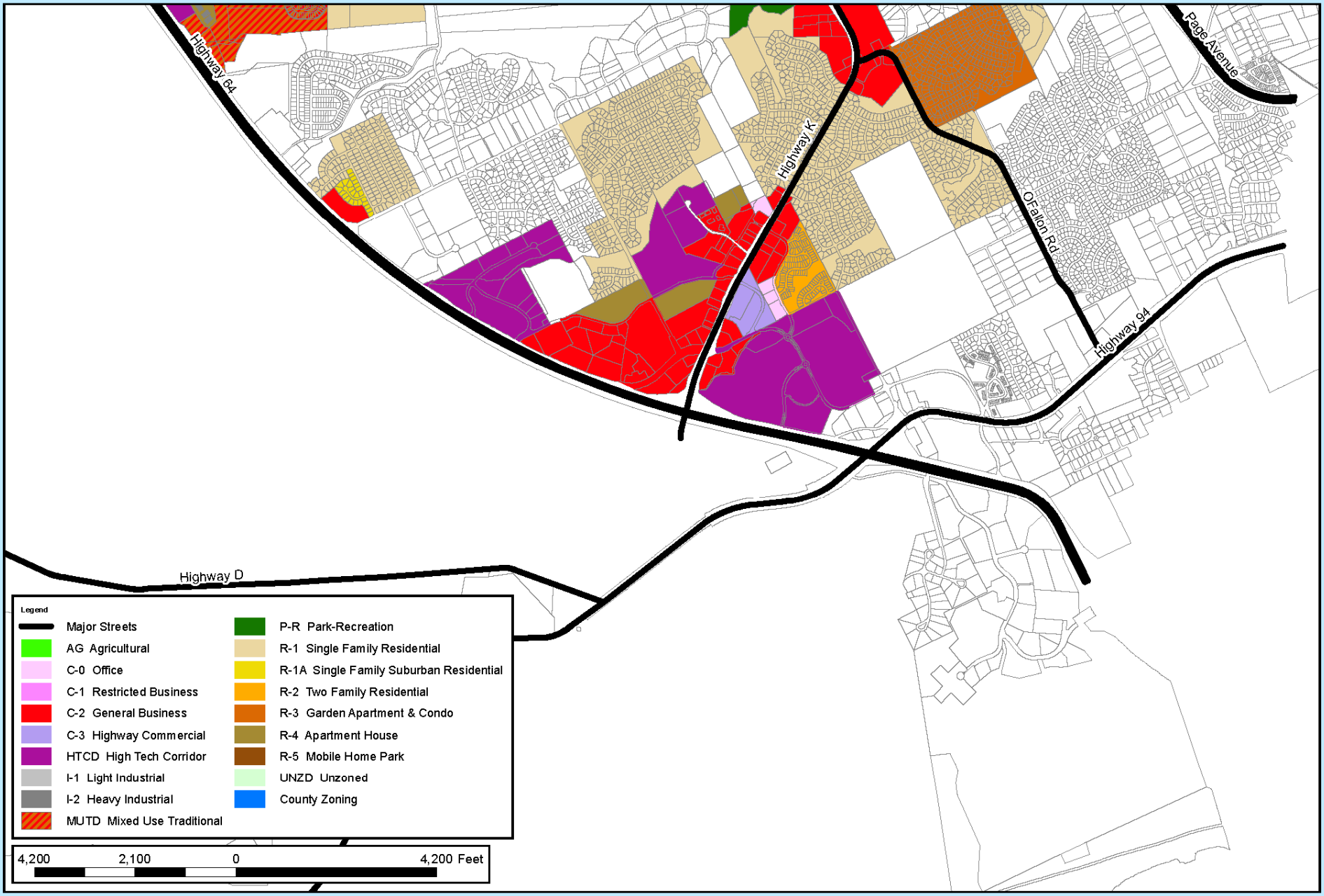

Planning & Development
Geographic Information Systems
O'Fallon, Missouri

Zoning Detail

Grid #6

Printed: 02/05/2015

N W E S

Document Path: M:\Maps\Data For Planning\Comprehensive Plan Maps\2014 Update\Zoning Map Grids\Zoning -Ward Grid-6.mxd